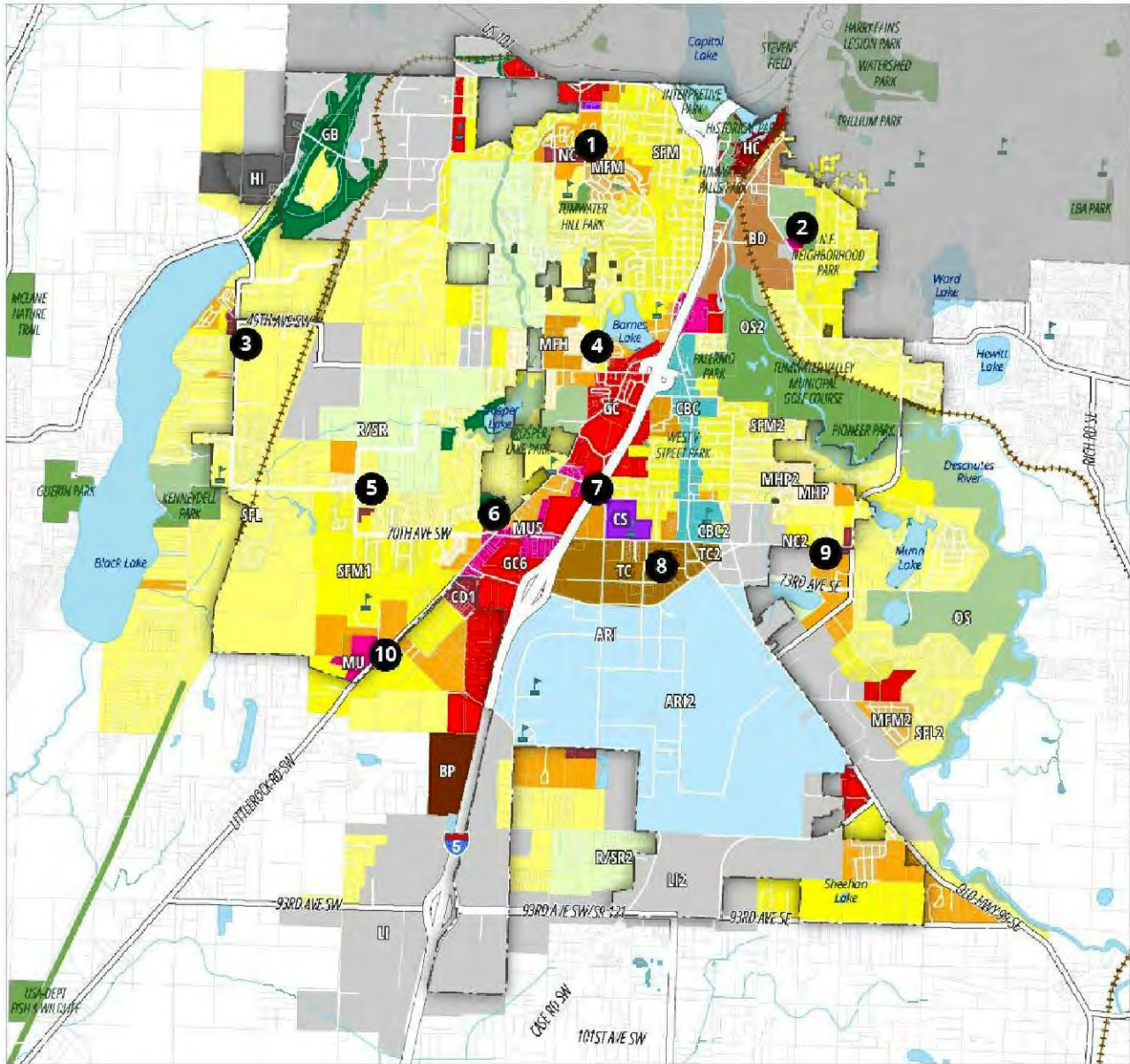


APPENDIX A:

Street Designations

Street Designations Key Map




Street Designation Areas Neighborhood center or gateway

1. Tumwater Hill
2. Cleveland Avenue
3. Lamberts Corner (Black Lake)
4. Trospen Rd and Littlerock Rd
5. 70th Ave SW and Kirsop Rd SW
6. Littlerock Rd at Israel Rd
7. Littlerock Rd at Tumwater Middle School and BPA Easement
8. Town Center
9. Henderson Blvd SE and Tumwater Blvd SE
10. Littlerock Rd at Black Hills High School

Zone Districts

	Brewery District		Business Park		Open Space
	Capitol Boulevard Community		Heavy Industrial		Green Belt
	Mixed Use		Light Industrial		
	Historic Commercial		Airport Related Industrial		
	Commercial Development		Multi-Family High Density		
	Neighborhood Commercial		Multi-Family Medium Density		
	General Commercial		Manufactured Home Park		
	Town Center		Single Family Medium Density		
	Community Services		Single Family Low Density		
			Residential/Sensitive Resource		



Other

-
-
-
-

Tumwater Street Designations

1 Tumwater Hill



Street Designations

- █ Pedestrian-oriented street
- █ Signature road

Tumwater

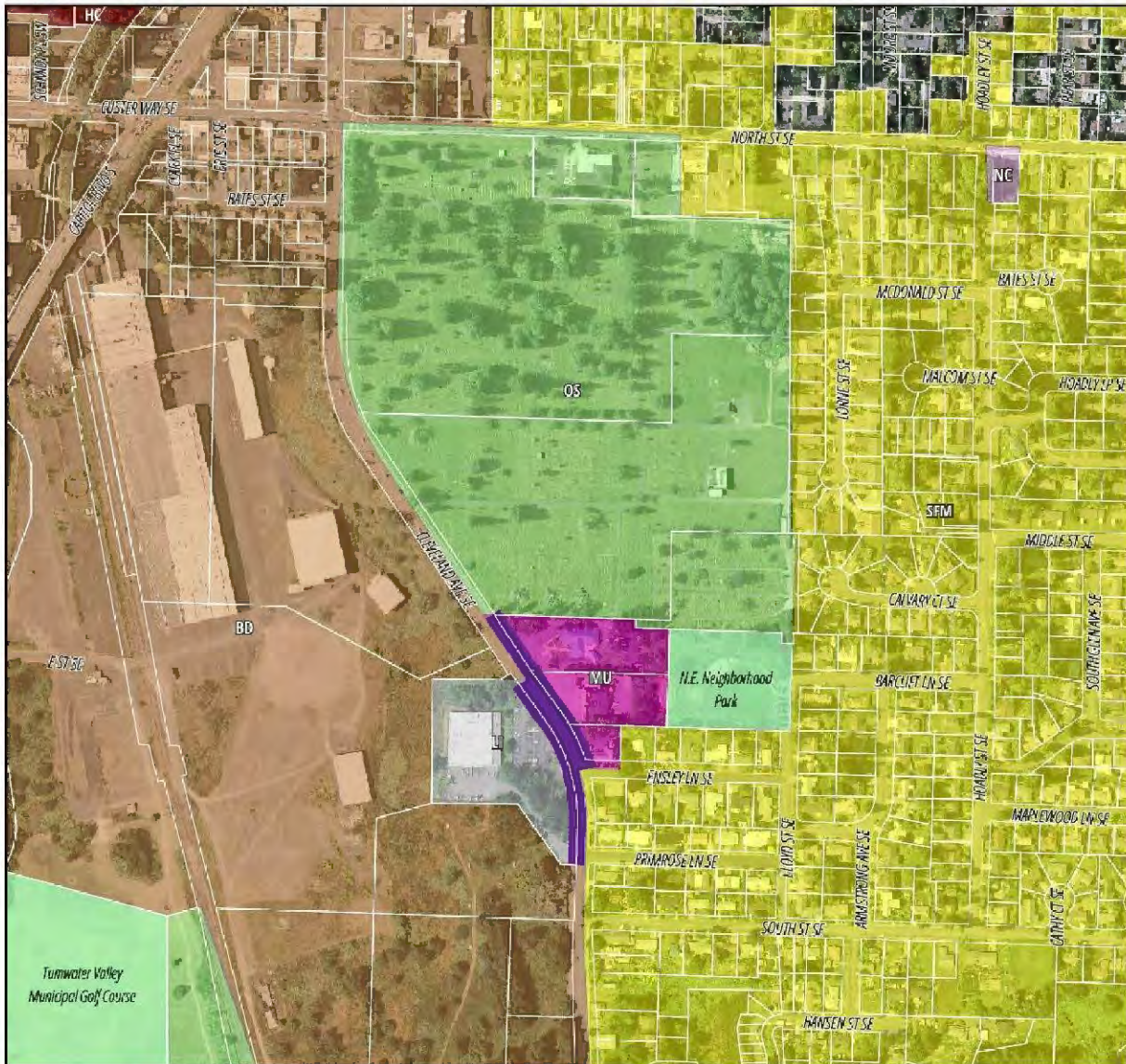
Zone Districts

- Neighborhood Commercial
- Community Services
- Multi-Family High Density
- Multi-Family Medium Density
- Single Family Medium Density
- Single Family Low Density
- Residential/Sensitive Resource
- Park



Tumwater Street Designations

2 N.E. Neighborhood Park



Street Designations

- Pedestrian-oriented street
- Signature road

Tumwater

Zone Districts

- Brewery District
- Mixed Use
- Historic Commercial
- Neighborhood Commercial
- Light Industrial
- Single Family Medium Density
- Open Space
- Park



Tumwater Street Designations

3 Lamberts Corner (Black Lake)



Street Designations

- Pedestrian-oriented street
- Signature road

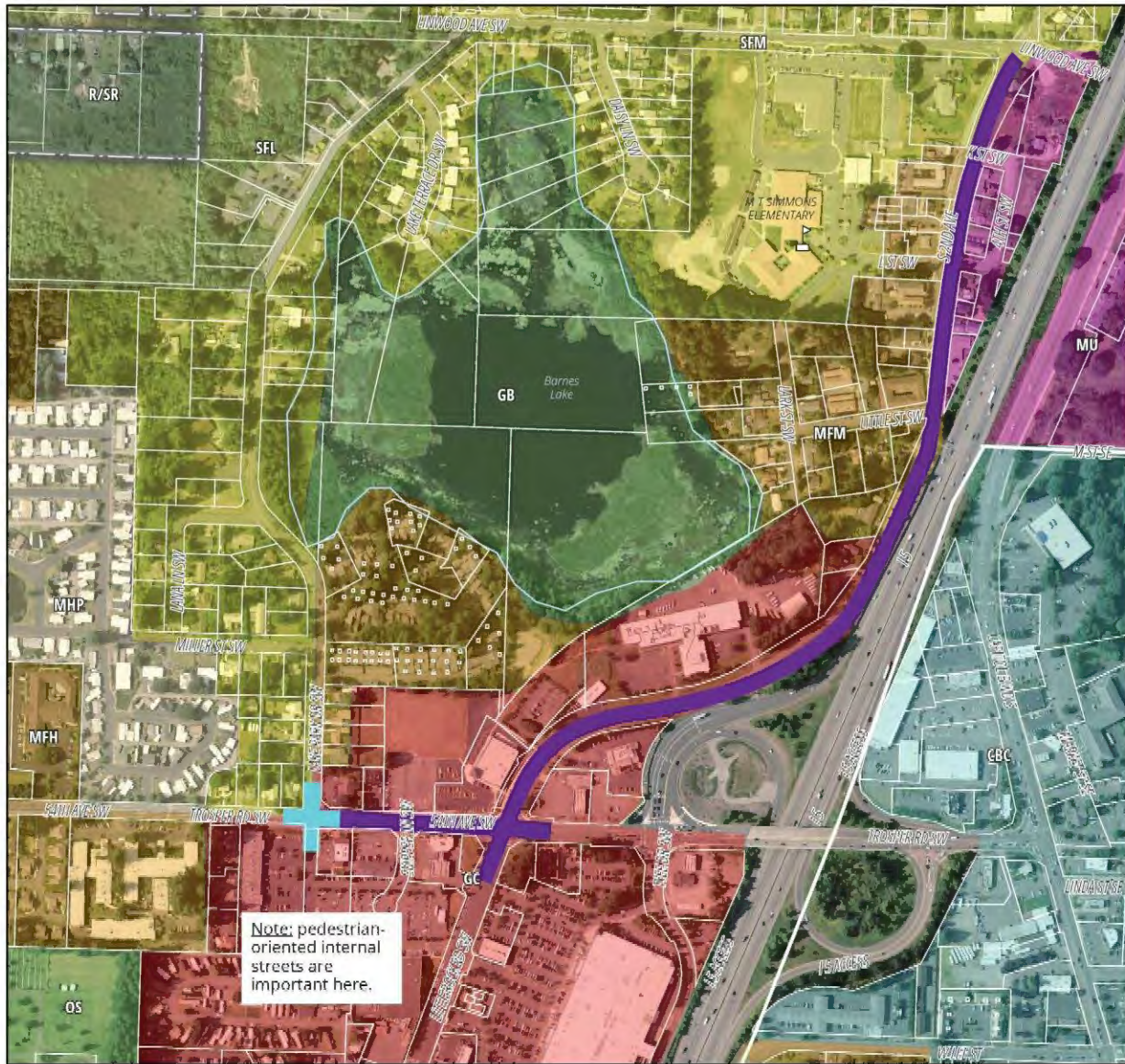
Zone Districts

- Neighborhood Commercial
- Multi-Family Medium Density
- Single Family Medium Density
- Single Family Low Density



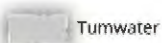
Tumwater Street Designations

4 Trosper Rd and Littlelock Rd



Street Designations


- Pedestrian-oriented street
- Signature road



Tumwater

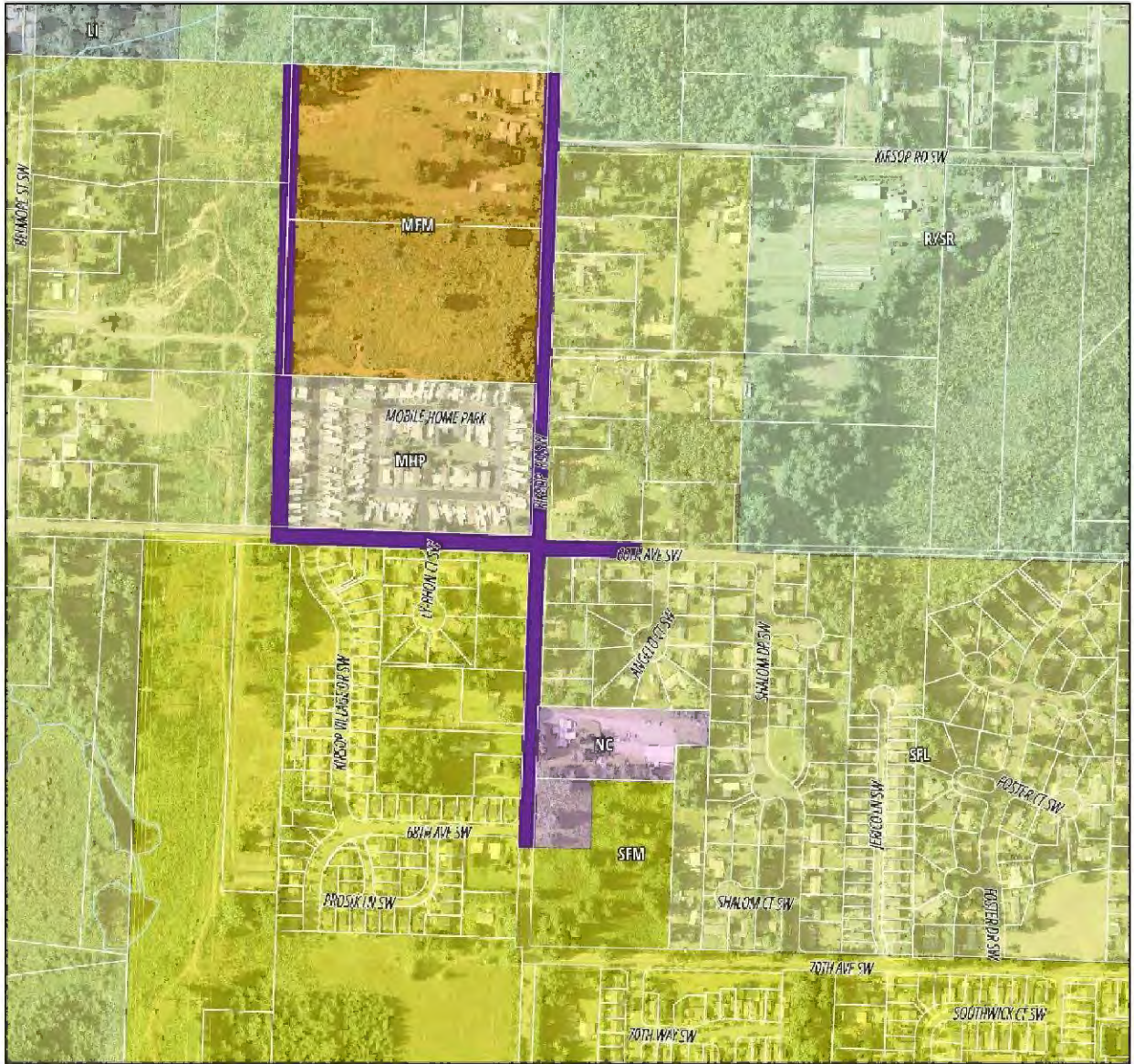
Zone Districts

- General Commercial
- Multi-Family High Density
- Multi-Family Medium Density
- Manufactured Home Park
- Single Family Medium Density
- Single Family Low Density
- Residential/Sensitive Resource
- Open Space
- Green Belt



Tumwater Street Designations

5 70th Ave SW and Kirsop Rd SW



Street Designations

- Pedestrian-oriented street
- Signature road



Tumwater

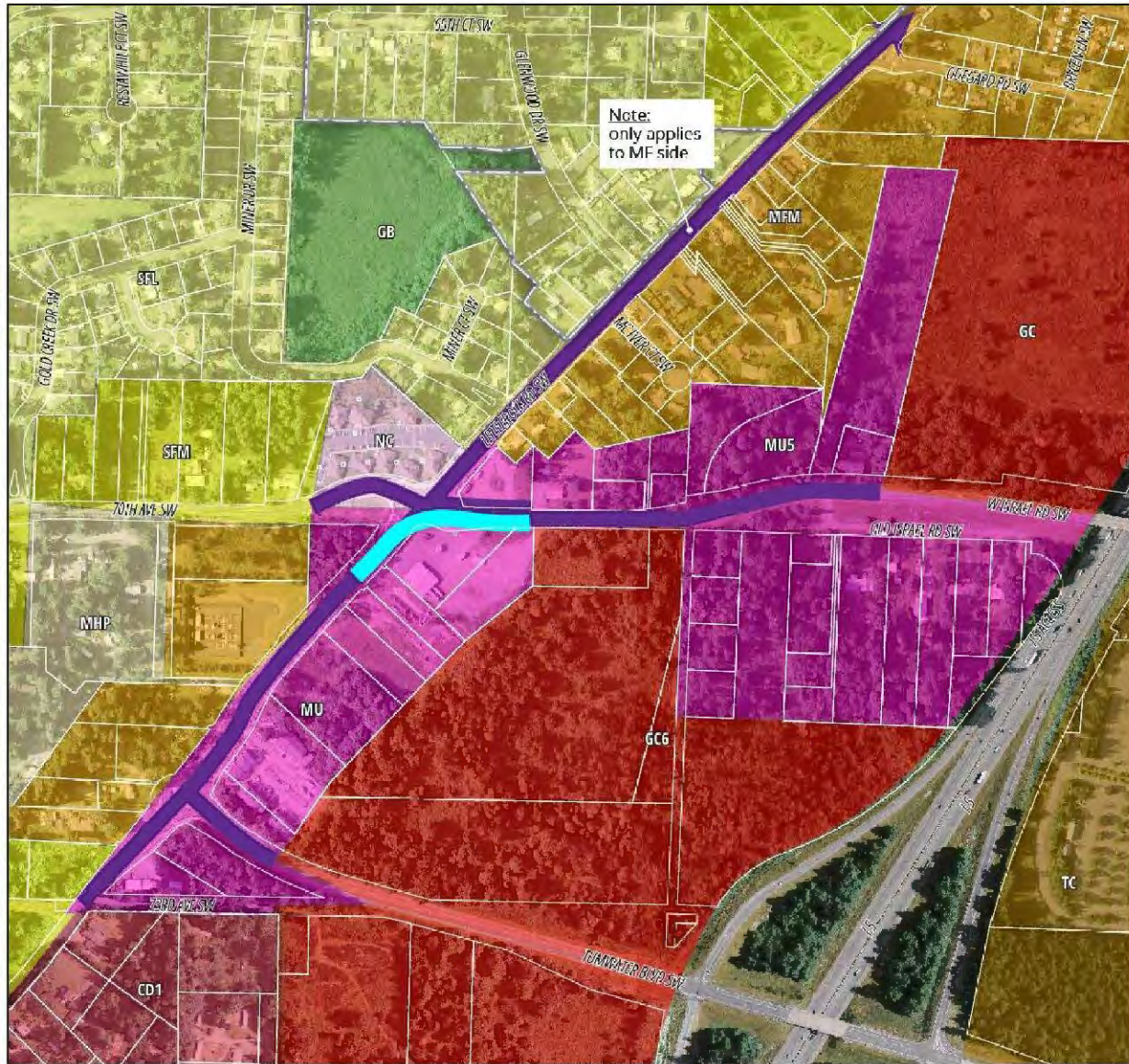
Zone Districts

- Neighborhood Commercial
- Light Industrial
- Multi-Family Medium Density
- Manufactured Home Park
- Single Family Medium Density
- Single Family Low Density
- Residential/Sensitive Resource



Tumwater Street Designations

6 Littlerock Rd at Israel Rd




Street Designations

- Pedestrian-oriented street
- Signature road

Tumwater

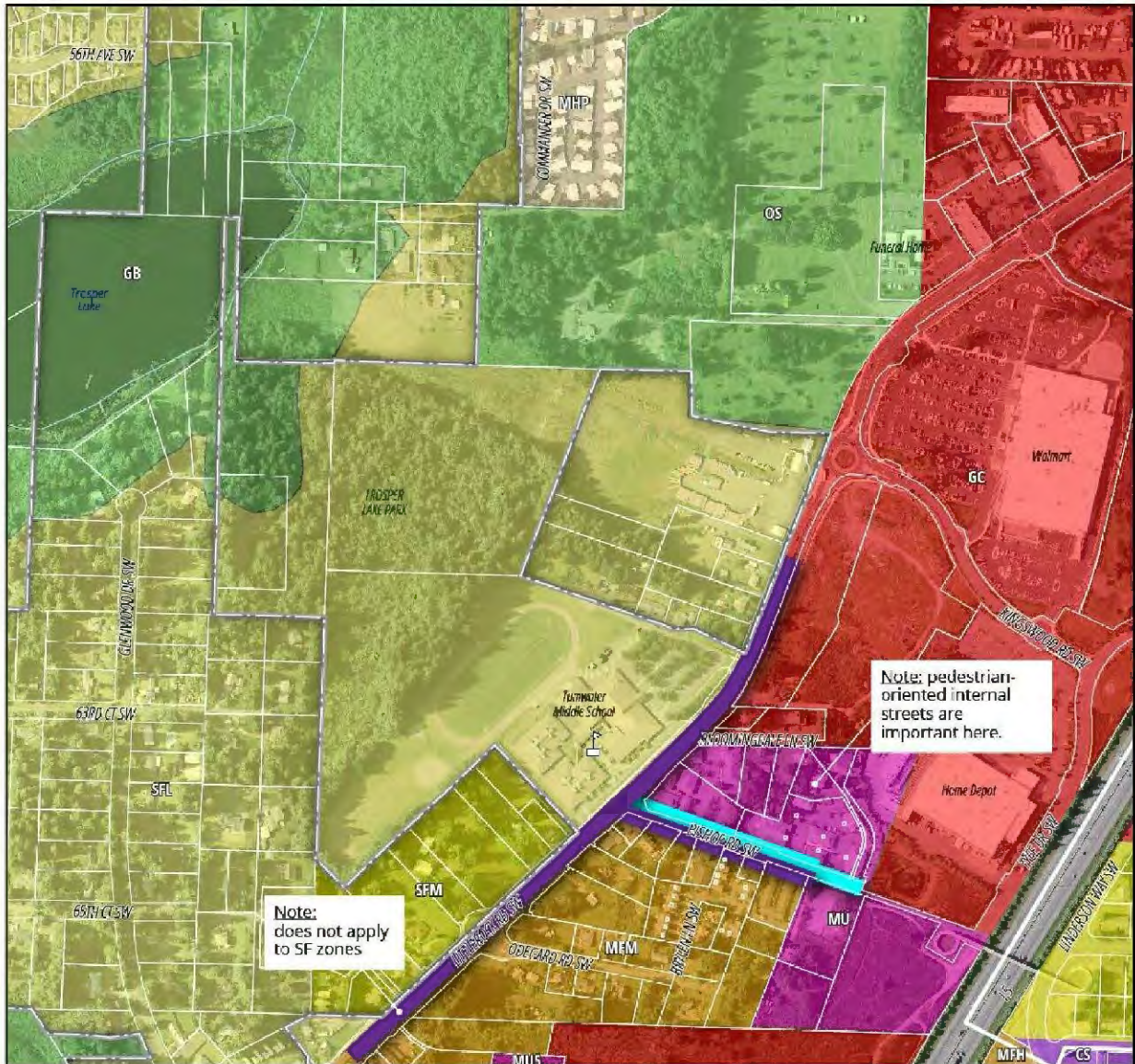
Zone Districts

- Mixed Use
- Commercial Development
- Neighborhood Commercial
- General Commercial
- Town Center
- Airport Related Industrial
- Multi-Family Medium Density
- Manufactured Home Park
- Single Family Medium Density
- Single Family Low Density
- Green Belt



Tumwater Street Designations

7 Littlerock Rd at Tumwater Middle School and BPA Easement



Street Designations

- Pedestrian-oriented street
- Signature road

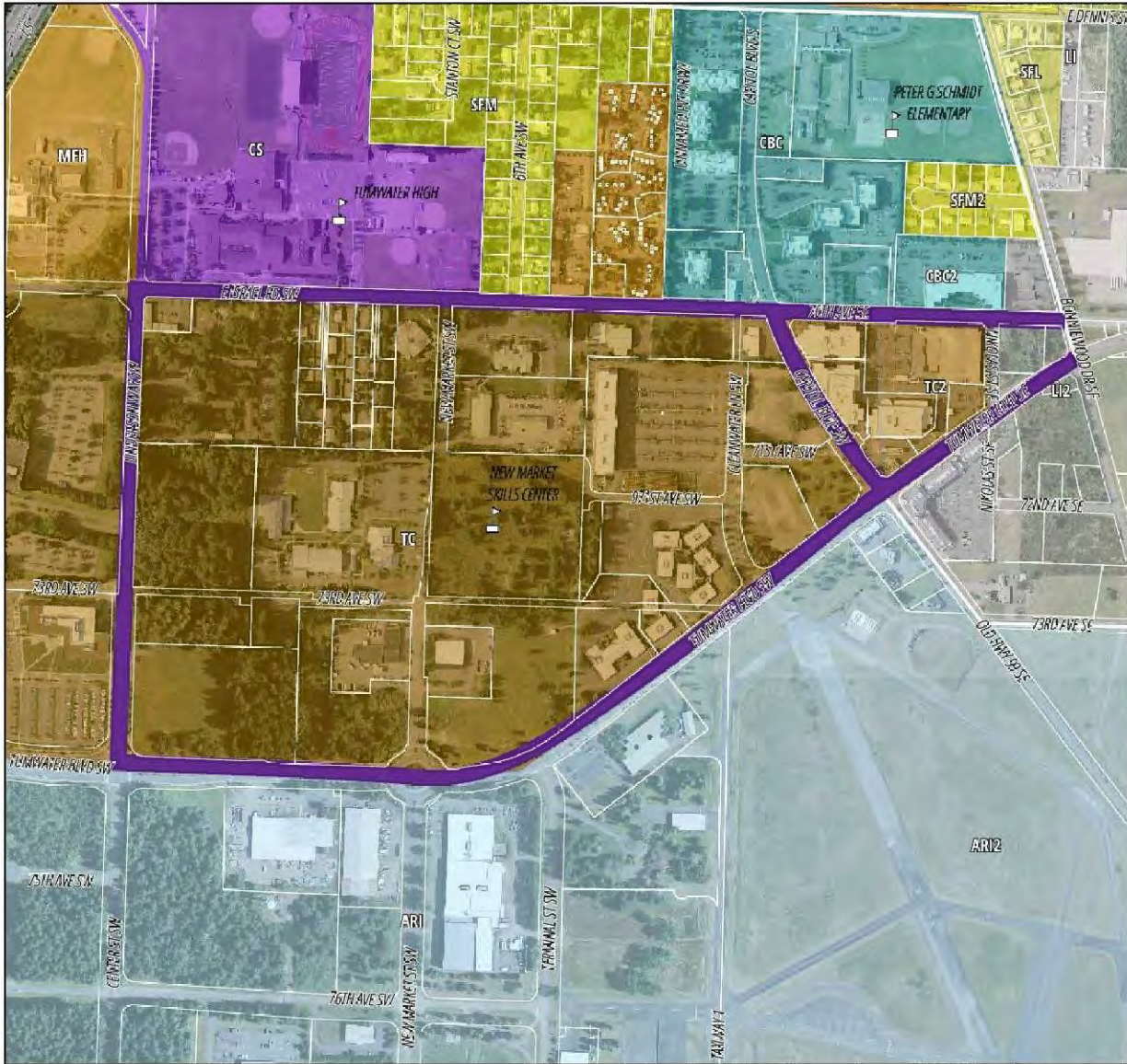
Tumwater

Zone Districts

- Mixed Use
- General Commercial
- Community Services
- Multi-Family High Density
- Multi-Family Medium Density
- Manufactured Home Park
- Single Family Medium Density
- Single Family Low Density
- Open Space
- Green Belt

Tumwater Street Designations

8 Town Center




Street Designations

- Pedestrian-oriented street
- Signature road

ZONE DISTRICTS

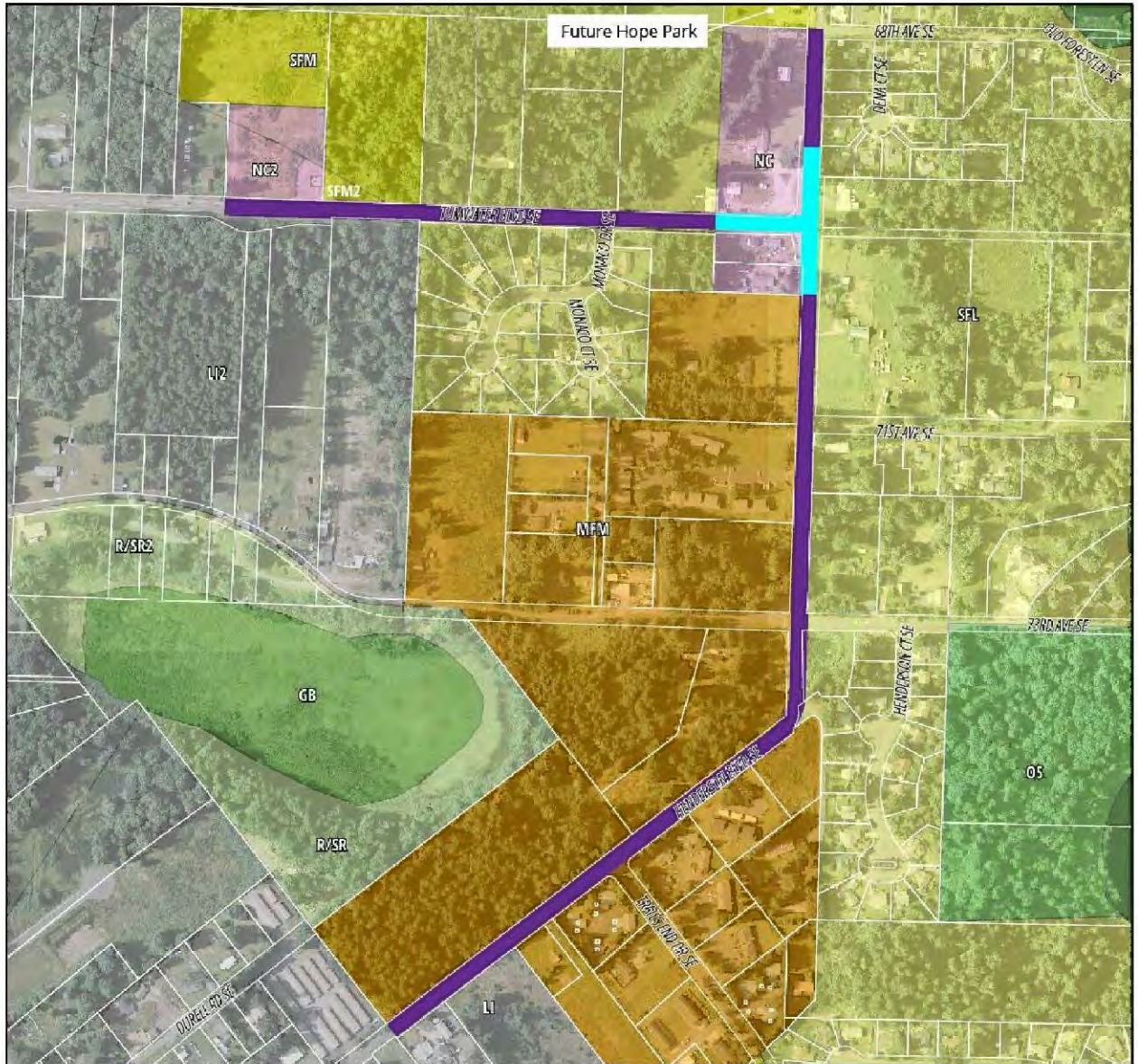
- Capitol Boulevard Community
- Town Center
- Community Services
- Light Industrial
- Airport Related Industrial
- Multi-Family High Density
- Multi-Family Medium Density
- Single Family Medium Density
- Single Family Low Density



 Tumwater

Tumwater Street Designations

9 Henderson Blvd SE and Tumwater Blvd SE



Street Designations


- Pedestrian-oriented street
- Signature road



Tumwater

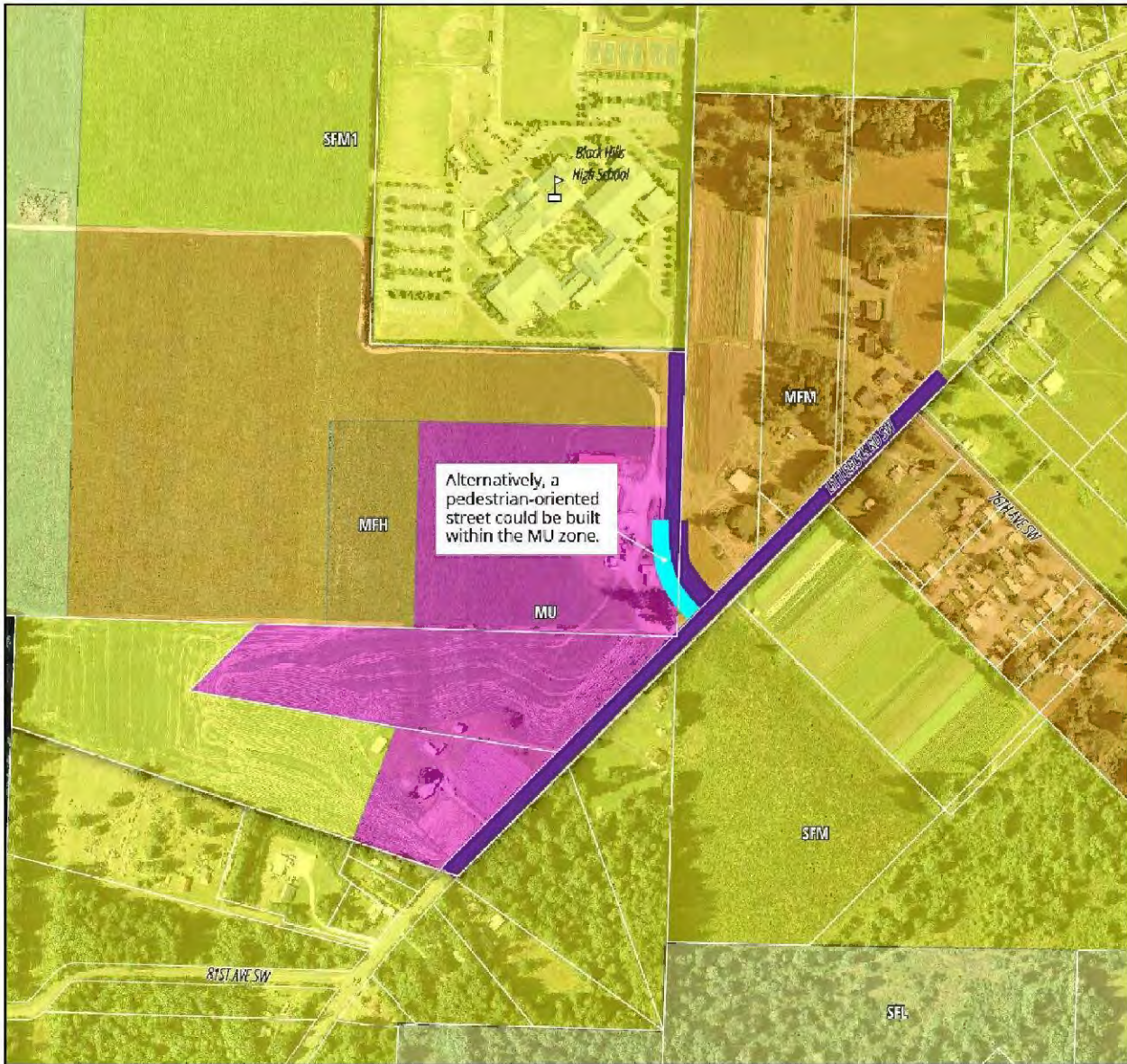
Zone Districts

- Neighborhood Commercial
- Light Industrial
- Multi-Family Medium Density
- Single Family Medium Density
- Single Family Low Density
- Residential/Sensitive Resource
- Open Space
- Green Belt



Tumwater Street Designations

10 Littlerock Rd at Black Hills High School



Street Designations

- █ Pedestrian-oriented street
- █ Signature road



Tumwater

Zone Districts

- █ Mixed Use
- █ Multi-Family High Density
- █ Multi-Family Medium Density
- █ Single Family Medium Density
- █ Single Family Low Density

